













Legend

-  Block Boundary
-  Contour Line
-  Gas Line
-  Bath House
-  Flag Pole
-  Gas Vent
-  Monuments
-  Public Tents
-  Signs_Markers
-  Utility Poles
-  Washrooms
-  Water Spigot

Camp Located on Block

Block W-10

Total Area = 50 401 Sq Ft

80% Campable = 40 320 Sq Ft

Marsh Area = 2 031 Sq Ft

Public Use = 27 Sq Ft

UnCampable = 4 700 Sq Ft

Roman Road

W-10

0 25 50 100 Feet

1 inch = 50 feet



Marsh Area



UnCampable